



KING COUNTY

1200 King County Courthouse
516 Third Avenue
Seattle, WA 98104

Signature Report

September 18, 2012

Ordinance 17415

Proposed No. 2012-0267.1

Sponsors McDermott

1 AN ORDINANCE creating boundaries for Unincorporated
2 Community Service Areas.

3 STATEMENT OF FACTS:

4 1. Ordinance 17139 was enacted on July 15, 2011, establishing a
5 framework for public engagement in unincorporated areas of King
6 County.

7 2. Ordinance 17139 directed the establishment of unincorporated
8 community service areas that take into account demographics, natural
9 features, existing political, administrative and community boundaries and
10 with logical boundaries that together cover all of unincorporated King
11 County.

12 3. King County staff engaged in extensive outreach to unincorporated
13 areas of King County and held a series of public meetings with area
14 residents to identify appropriate community boundaries which meet the
15 goals of Ordinance 17139.

16 4. The attached map, Attachment A to this ordinance, sets forth seven
17 unincorporated King County community service area boundaries, which
18 maintain communities of interest and cover all of unincorporated King
19 County: Vashon/Maury Island; Bear Creek/Sammamish; Snoqualmie

20 Valley/Northeast King County; Four Creeks/Tiger Mountain; Greater
21 Maple Valley/Cedar River; Southeast King County; and West King
22 County.


23 BE IT ORDAINED BY THE COUNCIL OF KING COUNTY:

24 SECTION 1. The boundaries of the Unincorporated Community Service Areas
25 are defined by the map that is Attachment A to this ordinance.
26


Ordinance 17415 was introduced on 7/26/2012 and passed by the Metropolitan King County Council on 9/17/2012, by the following vote:

Yes: 9 - Mr. Phillips, Mr. von Reichbauer, Mr. Gossett, Ms. Hague,
Ms. Patterson, Ms. Lambert, Mr. Ferguson, Mr. Dunn and Mr.
McDermott
No: 0
Excused: 0

KING COUNTY COUNCIL
KING COUNTY, WASHINGTON



Larry Gossett, Chair

ATTEST:



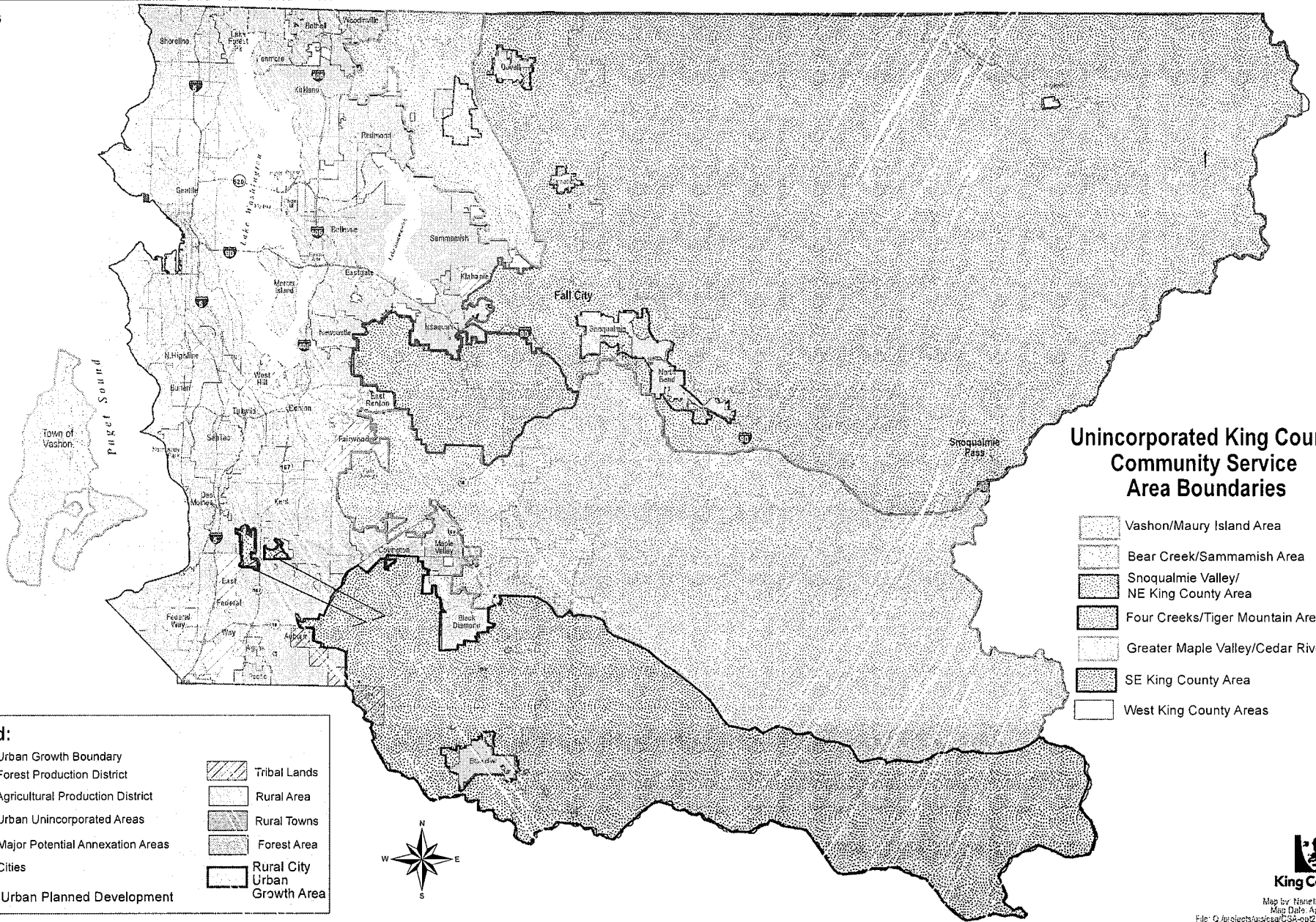
Anne Noris, Clerk of the Council

APPROVED this 28 day of SEPTEMBER 2012.


Dow Constantine, County Executive

RECEIVED
2012 SEP 28 PM 3:22
CLERK
KING COUNTY COUNCIL













Attachments: A. Unincorporated King County Community Service Area

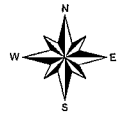


Unincorporated King County Community Service Area Boundaries

-  Vashon/Maury Island Area
-  Bear Creek/Sammamish Area
-  Snoqualmie Valley/NE King County Area
-  Four Creeks/Tiger Mountain Area
-  Greater Maple Valley/Cedar River Area
-  SE King County Area
-  West King County Areas

Legend:

- | | |
|--|--|
|  Urban Growth Boundary |  Tribal Lands |
|  Forest Production District |  Rural Area |
|  Agricultural Production District |  Rural Towns |
|  Urban Unincorporated Areas |  Forest Area |
|  Major Potential Annexation Areas |  Rural City Urban Growth Area |
|  Cities | |
|  Urban Planned Development | |



King County